1" = 40'

LEMMON DRIVE PROJECT

LEMMON DRIVE PROJECT SEGMENT 1

NorthValleysImprovements.com

PRELIMINARY 50% DESIGN



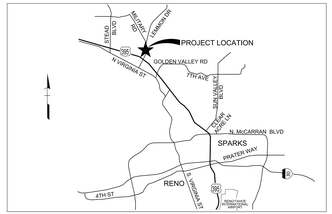

VICINITY MAP

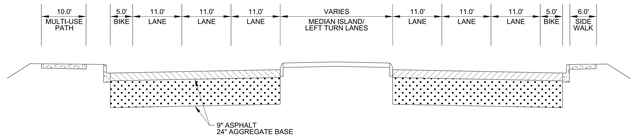

TYPICAL SECTION

LEGEND

- PROPOSED SIDEWALK/MULTI-USE PATH
- ROADWAY RECONSTRUCTION LIMITS
- MILLING LIMITS
- PROPOSED FILL LIMIT
- PROPOSED CUT LIMIT
- PROPOSED RETAINING WALL
- PROPOSED RIGHT OF WAY
- EXISTING RIGHT OF WAY
- CURB AND GUTTER
- BICYCLE LANE

RTC

RENO

WASHOE COUNTY NEVADA 1861

Jacobs